



ASSUNTO
GRAVAME DE TRAÇADO VIÁRIO E CADASTRAMENTO DE LOGRADOURO









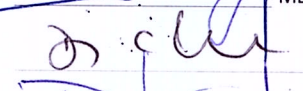
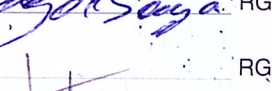










HOMOLOGO

Em 14 / 09 / 18

Nelson Marchezan Junior – Prefeito

O CONSELHO MUNICIPAL DE DESENVOLVIMENTO URBANO AMBIENTAL, EM SESSÃO REALIZADA NO DIA 21.8/2018, FACE AO DISPOSTO NO ARTIGO 164, INCISO II, DA LEI COMPLEMENTAR Nº 434, DE 1º DE DEZEMBRO DE 1999 APROVA:

Gravame de traçado viário da Rua Argemino Ogando Corrêa com 12,50 metros de largura, entre a Rua Geralda dos Santos Moreira e a Rua Clovis Flores Aldaves, e cadastramento do referido trecho com largura média de 10,50 metros.

	Presidente				Conselheiro Relator
	DEMHAB	Dani Baroni Campos	ABES-RS		RGP1
	EPTC		ACESSO CDH		RGP2
	GP	Seyo Sall	AREA		RGP3
	METROPLAN		CAU-RS		RGP4
	SMAMS		IAB-RS		RGP5
	SMDE	Henri Pires	SAERGS		RGP6
	SMIM		SENGE-RS		RGP7
	SMRI		SINDUSCON-RS		RGP8
	UFRGS		SOCECON-RS		OP-HOCMDUA




ASSUNTO
GRAVAME DE TRAÇADO VIÁRIO E CADASTRAMENTO DE LOGRADOURO


JUSTIFICATIVA

O gravame e o cadastramento de trecho da Rua Argemiro Ogando Corrêa têm por objetivo viabilizar a aprovação de projeto e construção de Unidade de Saúde do Morro dos Sargentos, classificado como "projeto estratégico" pela Secretaria Municipal da Saúde.

Segundo levantamento feito pela Unidade de Regularização Fundiária, o logradouro já se encontra asfaltado e conta com a seguinte infraestrutura: rede de água, rede de iluminação pública, luz domiciliar, esgoto pluvial, rede telefônica e transporte coletivo.

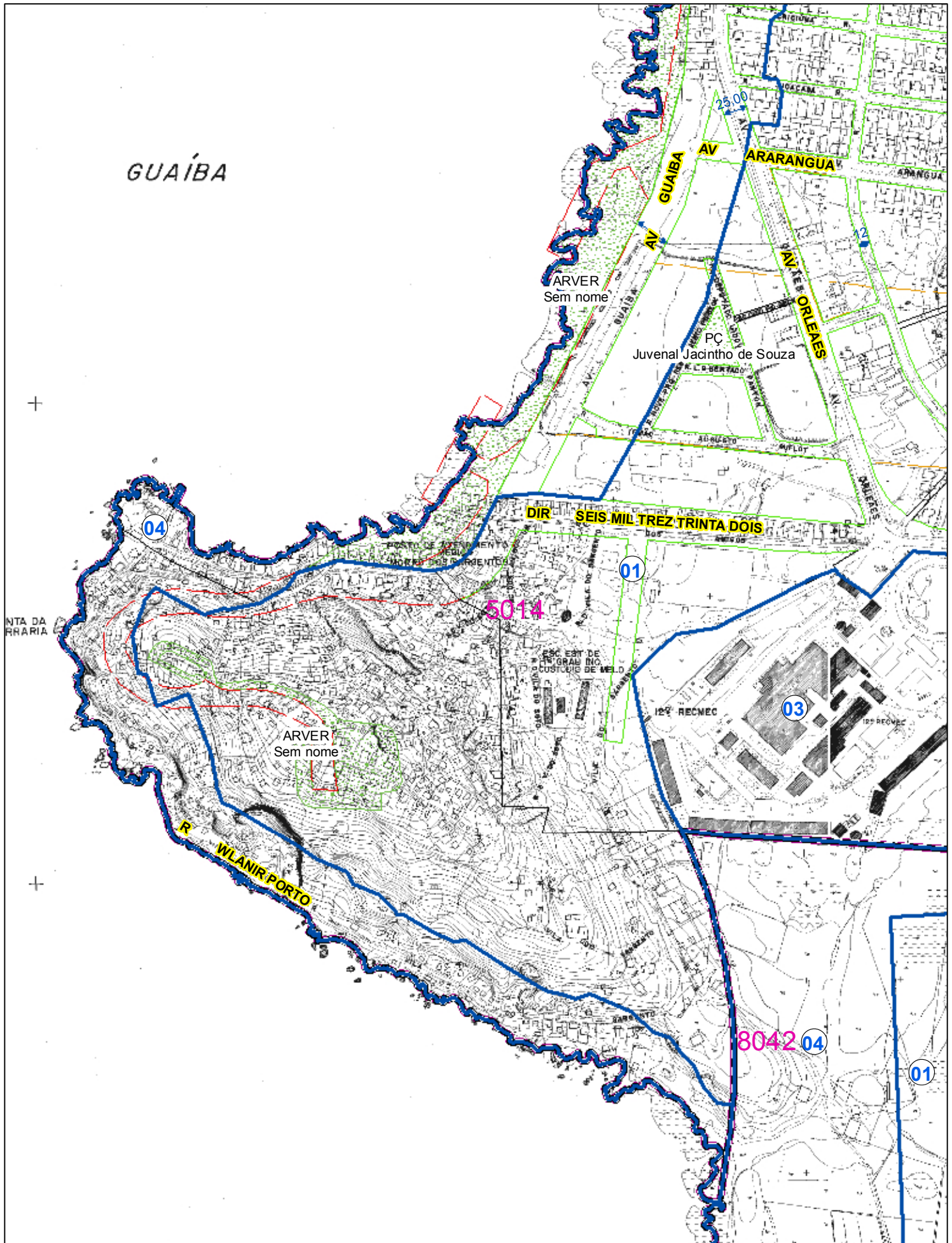


Presidente



Conselheiro Relator

MINUTA DE RESOLUÇÃO



MINUTA DE RESOLUÇÃO

