




ASSUNTO  
 INCLUSÃO DO GRAVAME DE TRAÇADO VIÁRIO

**HOMOLOGO**


Em 27/04/2012




José Fortunati – Prefeito

O CONSELHO MUNICIPAL DE DESENVOLVIMENTO URBANO AMBIENTAL, EM SESSÃO REALIZADA NO DIA 24.04/...../...../2012, FACE AO DISPOSTO NO ARTIGO 164, DA LEI COMPLEMENTAR Nº 434, DE 1º DE DEZEMBRO DE 1999 APROVA:















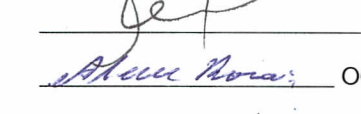


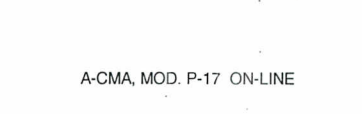






A inclusão do gravame de traçado viário com largura de 10,40m e extensão de 250 m do logradouro denominado “Rua Seis de Outubro” iniciando na Estrada João de Oliveira Remião, conforme expresso nas plantas 01 e 02 em anexo, localizado na Macrozona 10 de Estruturação Urbana 004.



Ricardo Gothe  
**Presidente**



**Conselheiro Relator**

	UFRGS		ASBEA		RP1
	METROPLAN		AGADIE		RP2
	DEMHAB		ABES		RP 3
	EPTC		IUA		RP 4
	GP		OAB		RP 5
	SPM		SINDUSCON		RP 6
	SMGAE		IAB		RP 7
	SMOV		STICC		RP 8 ABST
	SMAM		SERGS		OCDUA



ASSUNTO

INCLUSÃO DO GRAVAME DE TRAÇADO VIÁRIO

### JUSTIFICATIVA

A inclusão do gravame de traçado viário, com largura de 10,40m e extensão de 250 m, do logradouro denominado Rua Seis de Outubro iniciando na Estrada João de Oliveira Remião, localizado na Macrozona 10 de Estruturação Urbana 004 tem como objetivo ajustar situação consolidada. A Rua Seis de Outubro possui as condições mínimas de infra estrutura e é consagrada como de uso público, já que comprovada a sua existência desde 1982.

Esta Resolução tramitou no EU nº 002.071920.10.2.

Ricardo Gothe  
PRESIDENTE

CONSELHEIRO RELATOR

“DIGA NÃO ÀS DROGAS”

