



ASSUNTO:  
**INCLUSÃO DE TRAÇADO VIÁRIO**








HOMOLOGO  
EM 26 DE 10 DE 1900




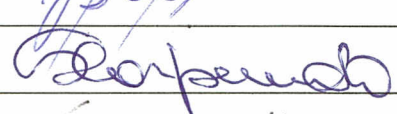



PREFEITO  
**Raul Pont**  
**José Fortunati**  
Prefeito em exercício

O CONSELHO MUNICIPAL DO PLANO DIRETOR DE DESENVOLVIMENTO URBANO,  
EM SESSÃO REALIZADA NO DIA dez de outubro de 2000

face ao disposto no artigo 164, inciso II da Lei Complementar nº 434, de 01 de dezembro de 1999, aprova:

A inclusão no traçado viário do PDDUA da Rua Santos com gabarito de 12,50 metros ( Macrozona 05 - UEU 026 ), conforme planta "2" anexa.

  
 PRESIDENTE  
  
 Conselheiro Rflator  
  
  
  
  


  
 CONSELHEIRO RFLATOR  
  
  
  
  
  




ASSUNTO:

INCLUSÃO DE TRAÇADO VIÁRIO

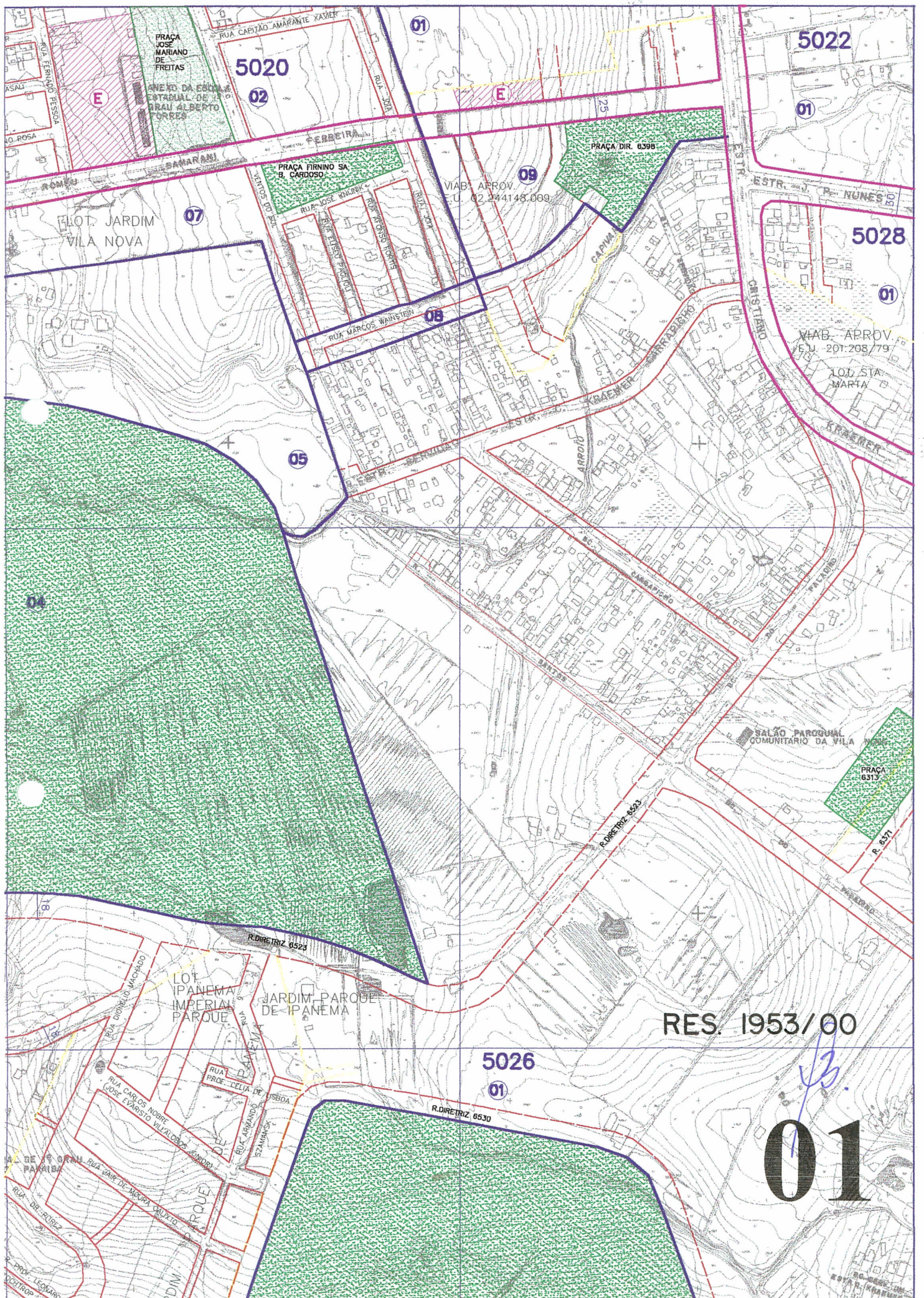
## JUSTIFICATIVA

A presente proposta viabilizará a regularização de cinco áreas parceladas clandestinamente, hoje objeto de AEIS, inscritas no Núcleo de Regularização de Loteamentos e cumprem o disposto no Decreto 11637.

Esta resolução foi originada pelo processo nº 002.288170.00.5

  
\_\_\_\_\_  
PRESIDENTE

\_\_\_\_\_  
CONSELHEIRO RELATOR

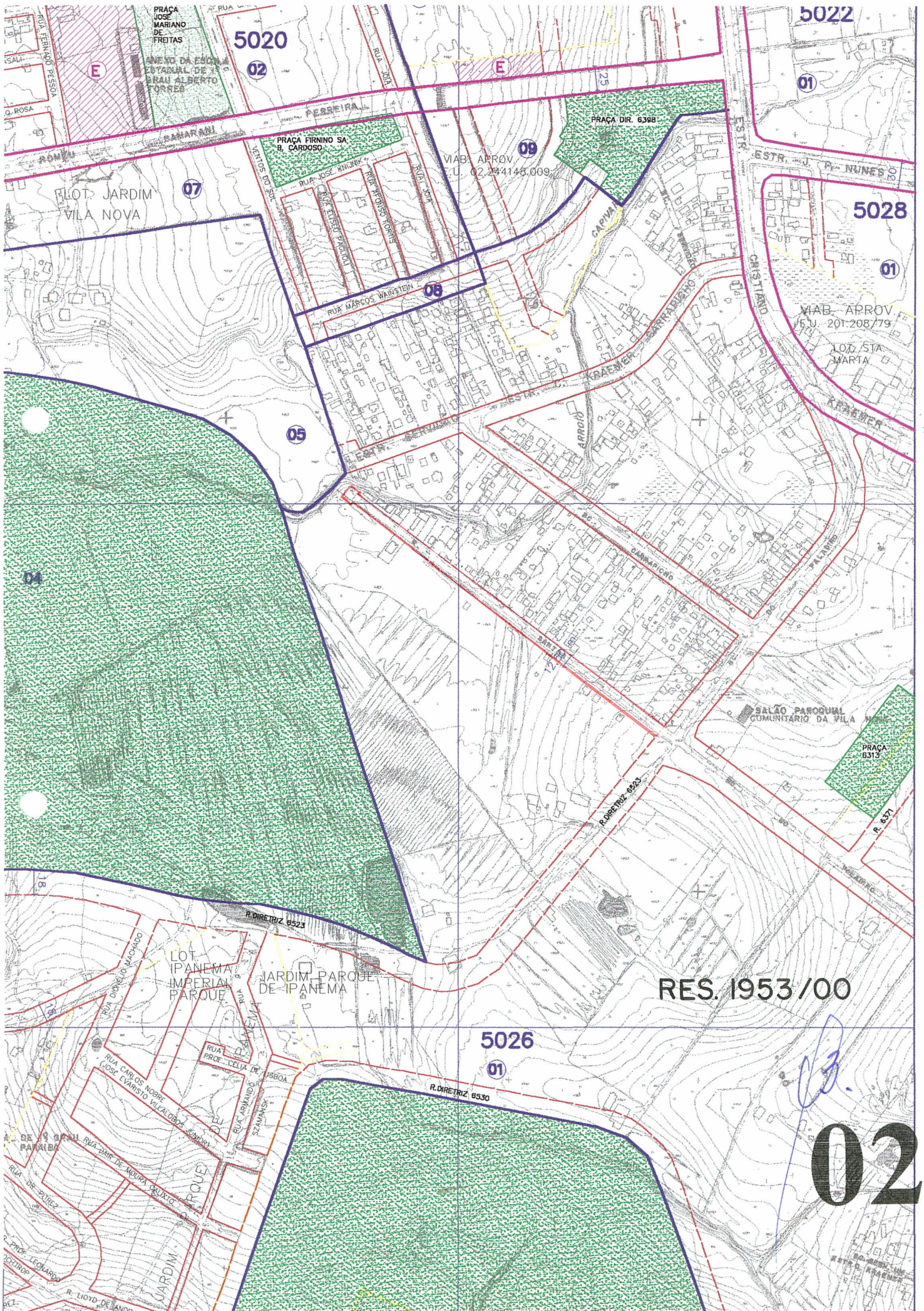


RES. 1953/00

5026

01

**01**



5020

02

5022

01

5028

01

VIAB. APROV. N.º 2.244/45.009

VIAB. APROV. N.º 201.203/79

LOT. STA. MARTA

1665

RES. 1953 / 00

5026

01

1665

02